

# STANDING ROCK + INDIGENOUS ACTIVISM

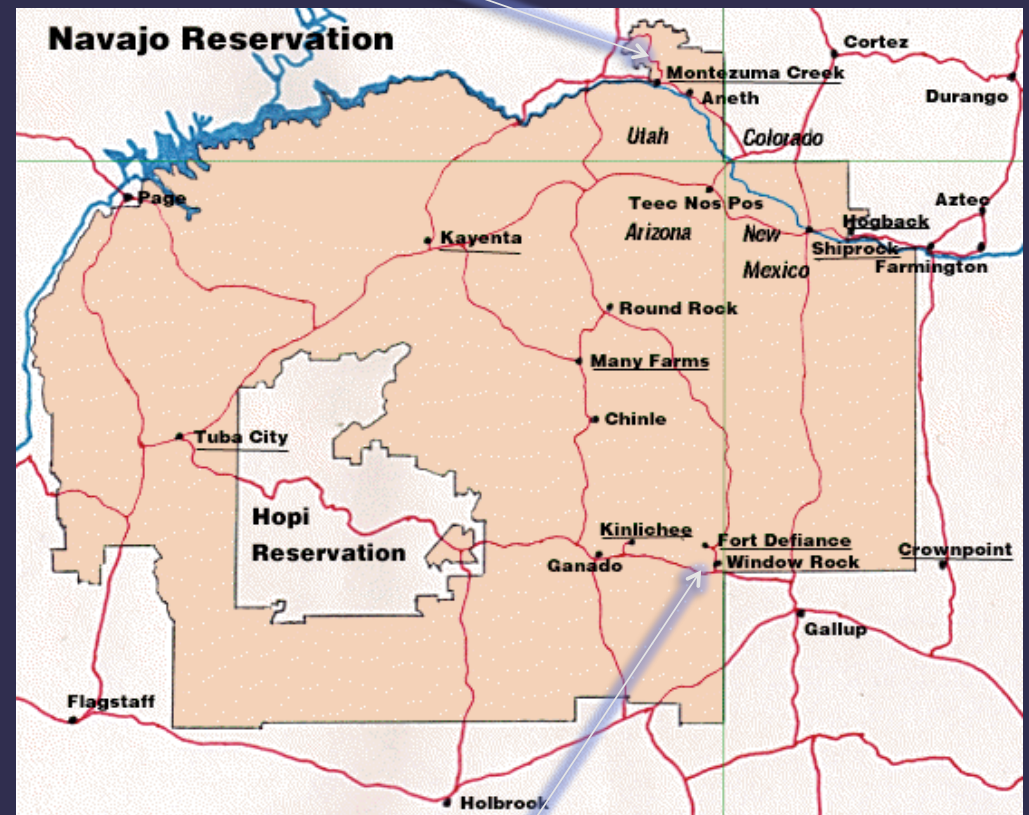
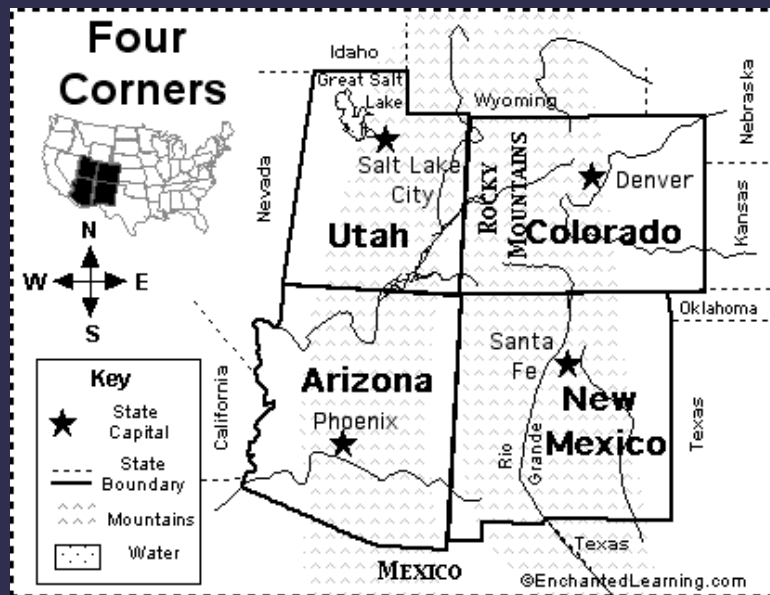
---

TERESA MONTOYA, NEW YORK UNIVERSITY

ANGELO BACA, NEW YORK UNIVERSITY

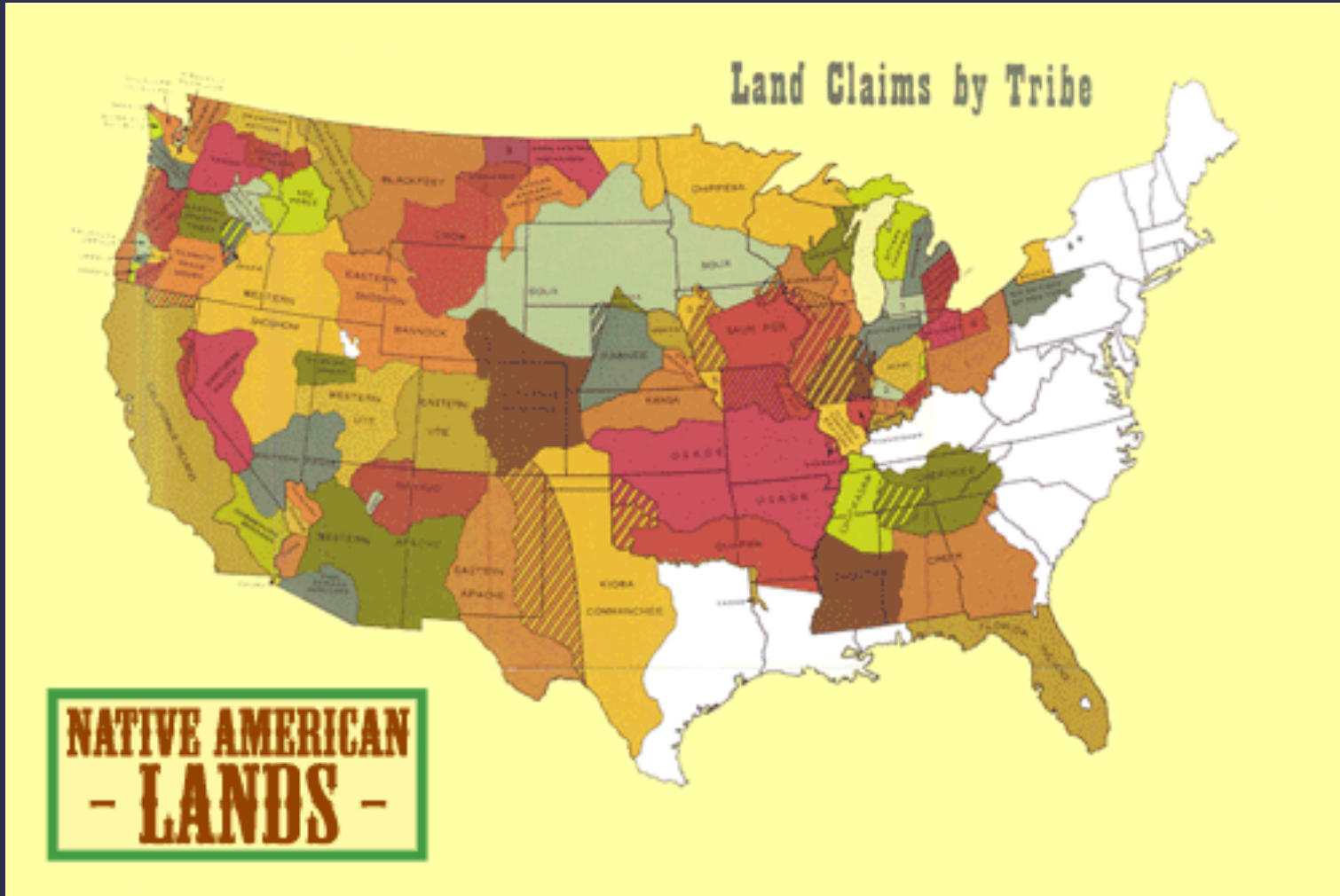
## MAPS OF THE FOUR CORNERS REGION WHERE THE NAVAJO NATION AND THE HOPI TRIBE ARE LOCATED

Angelo is from here!



Teresa is from here!

## WHAT IS THIS MAP SHOWING?

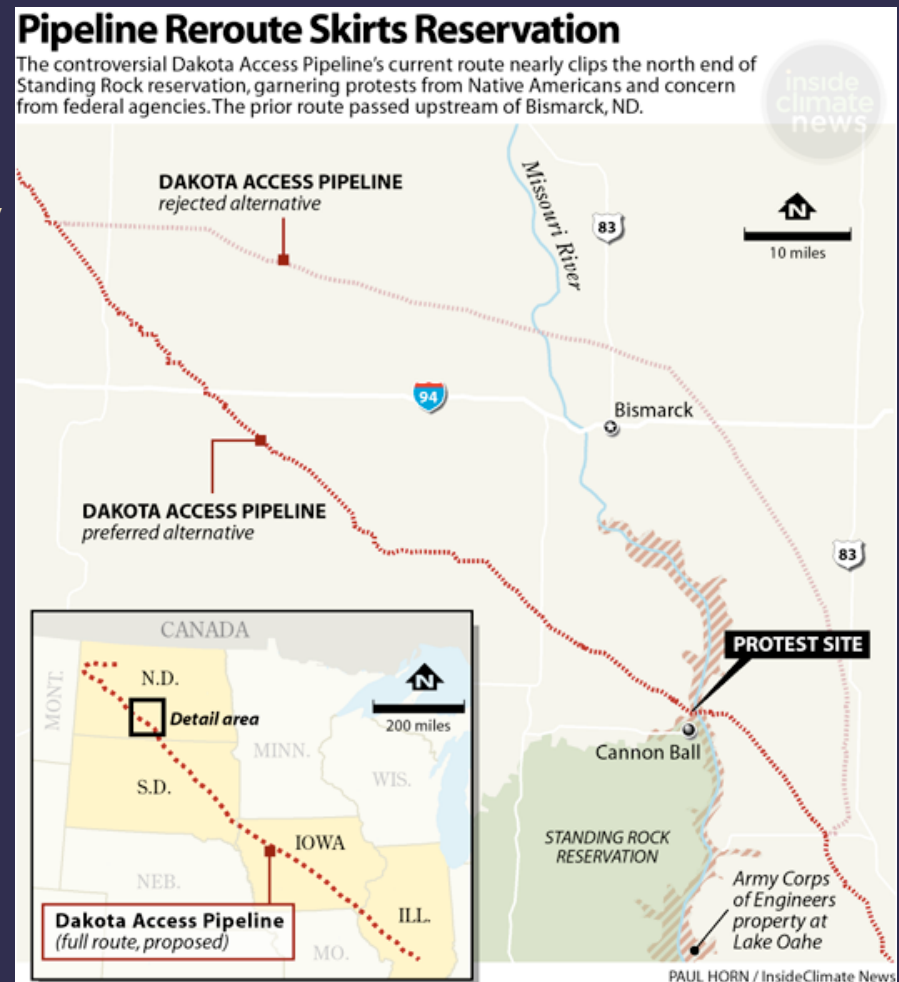


KEYWORDS: TREATIES, REMOVAL, GENOCIDE

# WHAT IS HAPPENING AT STANDING ROCK?

- ▶ Map showing proposed Dakota Access Pipeline route passing directly above Standing Rock Sioux Tribe.
- ▶ The original route was supposed to run north of state capital Bismarck, ND which is occupied mostly by White residents.
- ▶ How would you feel about a pipeline running near your home or community? What sort of actions would you take?

KEYWORDS: ENVIRONMENTAL  
RACISM, SOVEREIGNTY, HUMAN  
RIGHTS







Oceti Sakowin Camp at Standing Rock / November 23, 2016





#NODAPL









Durango, CO / August 2015





Shiprock, NM / August 2016



WATER  
FROM THIS  
WELL IS NOT  
SAFE TO DRINK!!



this water has been  
& found to exceed  
& US EPA human  
standards for URBAN  
CONTAMINANTS  
livestock use only  
for human drinking





# FROM STANDING ROCK TO NYC

---



Gowanus Canal Superfund Site, Brooklyn

# MANNAHATA: TODAY VS. 1609

---



KEYWORDS: STEWARDSHIP, RESPECT, SOLIDARITY

---

**TÓ ÉÍ ÍÍNA AT'É**

**MNI WICONI**

**WATER IS LIFE**